

SCAN HERE

LOG YOUR DIVE



© 3.8670,73.3692

ADAM FARU

Very nice landscape with beautiful coral rock formations between 5 and 20 meters. In between the rock formations are sandy plateaus with leather and soft corals. Torch and camera recommended.

Frequently seen: white tip sharks, schools of sweetlips, garden eels, moray eels, stingray, schools of fusilliers.



SITE TYPE

Wall/Drop Off
Drift Dive

SPORT

Scuba

LEVEL

Beginner
Advanced
Expert

ACCESSIBILITY

Boat Dive

BODY OF WATER

Salt Water

CURRENTS

No Current
Light Current
Strong Current

AVG. DEPTH

20 m

VISIBILITY

21 m

This data is provided by divers logging their dives in the mySSI App

TRAINING CENTER



DOWNLOAD THE APP





SCAN HERE

LOG YOUR DIVE



© 3.8670,73.3692

ADAM FARU



Sorry, no extended description (DECR 3) found for your Training Center.

TRAINING CENTER



DOWNLOAD THE APP iOS | Android



SCAN HERE

LOG YOUR DIVE



📍 3.8967,73.3519

ADMIRAL 1

This is an outside reef generally dived on the westside with a lot of small stone corals. In between the north and south reef, there is a small Thila. It is quite exciting to cross the small channels.

At the Thila itself, depending on the currents, we can get quite lucky with some cruising Grey reef sharks, Whitetip reef sharks, and eagle rays passing by.



📍 SITE TYPE

Wall/Drop Off
Pinnacle, Needle,
Seamount
Cleaning Station

🤿 SPORT

Scuba

📊 LEVEL

Advanced
Expert

🚤 ACCESSIBILITY

Boat Dive

🌊 BODY OF WATER

Salt Water

🌀 CURRENTS

No Current
Light Current
Strong Current
Ripping Current

⬇️ AVG. DEPTH

23 m

👁️ VISIBILITY

21 m

This data is provided by divers logging their dives in the mySSI App

TRAINING CENTER



DOWNLOAD THE APP





SCAN HERE LOG YOUR DIVE



© 3.8967,73.3519

ADMIRAL 1



Sorry, no extended description (DECR 3) found for your Training Center.

TRAINING CENTER



DOWNLOAD THE APP iOS | Android



SCAN HERE

LOG YOUR DIVE



📍 3.9078,73.3530

ADMIRAL 3

Admiral 3 is on the North side of Rannalhi on the outside reef in the channel. It is a wall that starts at 7 meters, and the drop-off continues down to 28 meters. There is a good chance to see big fish in the channel entry.

With a bit of luck we can spot nurse sharks in the bomie of the south-east lagoon, or at the east cave. White-tip reef sharks and stingrays are found on the sandy bottom, and eagle rays cruise by.



📍 SITE TYPE

Wall/Drop Off
Drift Dive

🏊 SPORT

Scuba

📊 LEVEL

Beginner
Advanced
Expert

🚤 ACCESSIBILITY

Boat Dive

🌊 BODY OF WATER

Salt Water

🌀 CURRENTS

No Current
Light Current
Strong Current

⬇️ AVG. DEPTH

22 m

👁️ VISIBILITY

17 m

This data is provided by divers logging their dives in the mySSI App

TRAINING CENTER



DOWNLOAD THE APP iOS | 🤖

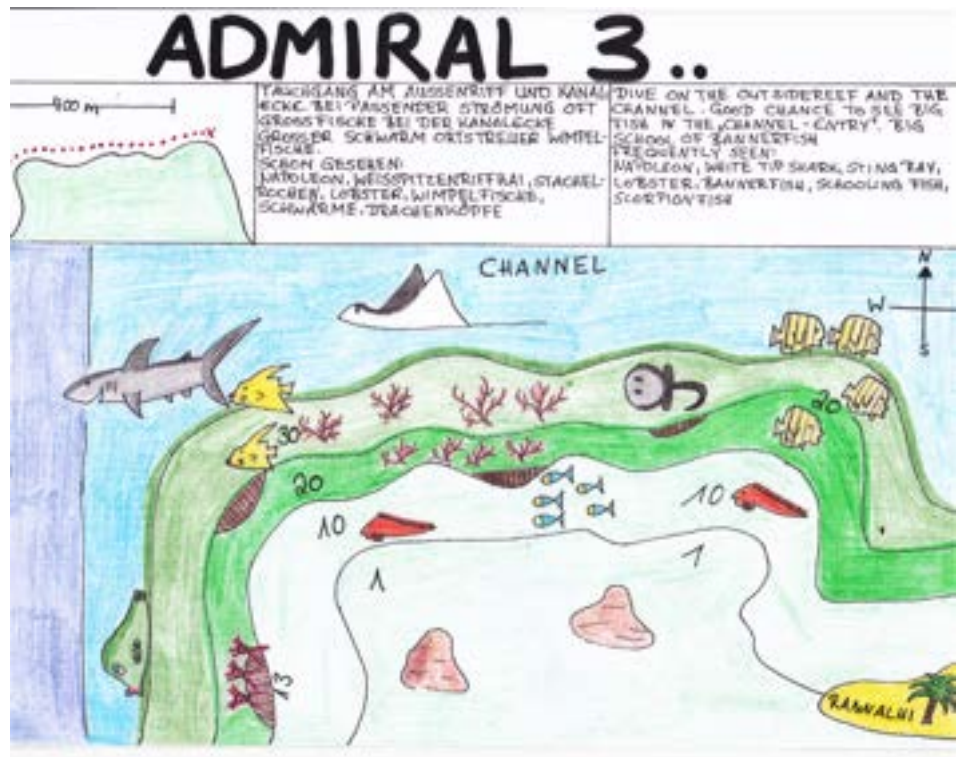



SCAN HERE LOG YOUR DIVE



© 3.9078,73.3530

ADMIRAL 3



Sorry, no extended description (DECR 3) found for your Training Center.

TRAINING CENTER



DOWNLOAD THE APP iOS | Android



SCAN HERE

LOG YOUR DIVE



📍 3.8821,73.3558

ALIMAS FARU

Easy dive along the inside reef and around a thila. If the current allows it, it is also very nice to dive the small thila on the north west side.

Frequently seen seafife: stingrays, hawksbill turtles, dogtooth tunas, garden eels, moray eels, snappers...



🏊 SITE TYPE

Wall/Drop Off
Drift Dive

🤿 SPORT

Extended Range (XR)
Scuba

📊 LEVEL

Beginner
Advanced
Expert

🚤 ACCESSIBILITY

Boat Dive

🌊 BODY OF WATER

Salt Water

🌀 CURRENTS

No Current
Light Current

⬇️ AVG. DEPTH

18 m

👁️ VISIBILITY

10 m

This data is provided by divers logging their dives in the mySSI App

TRAINING CENTER



DOWNLOAD THE APP iOS | 🤖




SCAN HERE

LOG YOUR DIVE



© 3.8821,73.3558

ALIMAS FARU



Sorry, no extended description (DECR 3) found for your Training Center.

TRAINING CENTER



DOWNLOAD THE APP iOS | Android



SCAN HERE

LOG YOUR DIVE



📍 3.8963,73.3796

ANNA'S GIRI

Small round reef with a deeper thila attached to the north west side of the giri. The deeper thila has some big black corals with longnose hawkfish and a big school of five line snappers. The west side offers a nice dropping slope with nice small overhangs. Torch recommended.

Frequently seen: turtles, octopus, scorpionfish, trevallies, nudibranches, big school of five line snappers, longnose hawkfish, moray eels.



📍 SITE TYPE

Wall/Drop Off
Night Dive
Macro Spot
Cleaning Station
Cavern/Cave

🤿 SPORT

Scuba

📏 LEVEL

Beginner
Advanced
Expert

🚤 ACCESSIBILITY

Shore/Beach
Boat Dive

🌊 BODY OF WATER

Salt Water

🌀 CURRENTS

No Current
Light Current

⬇️ AVG. DEPTH

24 m

👁️ VISIBILITY

18 m

This data is provided by divers logging their dives in the mySSI App

TRAINING CENTER



DOWNLOAD THE APP iOS | 🤖





SCAN HERE LOG YOUR DIVE



📞 3.8963,73.3796

ANNA'S GIRI



Sorry, no extended description (DECR 3) found for your Training Center.

TRAINING CENTER



DOWNLOAD THE APP [iOS](#) | [Android](#)



SCAN HERE LOG YOUR DIVE



📍 3.9159,73.3712

APPA THILA

Appa Thila is a large reef on the inside of the atoll. West side of the reef is a beautiful terrace with lots of soft corals. In 60 minutes it is possible to swim around half of the site. Small overhangs can be seen on the east side. A great dive site for photographers.

Frequently seen: Octopus and schools of fusilier. With a bit of luck you will see white tip reef sharks, hawksbill turtles, and marbled stingrays.



📍 SITE TYPE

Pinnacle, Needle,
Seamount
Macro Spot

🤿 SPORT

Scuba

📊 LEVEL

Beginner
Advanced
Expert

🚤 ACCESSIBILITY

Boat Dive

🌊 BODY OF WATER

Salt Water

🌀 CURRENTS

No Current
Light Current
Strong Current

⬇️ AVG. DEPTH

20 m

👁️ VISIBILITY

22 m

This data is provided by divers logging their dives in the mySSI App

TRAINING CENTER



DOWNLOAD THE APP





SCAN HERE LOG YOUR DIVE



© 3.9159,73.3712

APPA THILA



Sorry, no extended description (DECR 3) found for your Training Center.

TRAINING CENTER



DOWNLOAD THE APP iOS | Android



SCAN HERE

LOG YOUR DIVE



3.9084,73.4819

COCOA CORNER

Your best dive at Cocoa Corner will be when the northeast incoming ocean current hits this atoll, which then only requires you a minimal fin kick to cruise along. This can be a long drift or a short drift dive. Make sure you do not miss the corner.

White tip and grey reef sharks, hawksbill and huge green turtles, tunas and which luck a surprise appearance of thresher sharks, leatherback turtles, marlins and hammerheads.



SITE TYPE

Wall/Drop Off
Drift Dive
Snorkeling

SPORT

Extended Range (XR)
Scuba

LEVEL

Beginner
Advanced
Expert

ACCESSIBILITY

Shore/Beach
Boat Dive

BODY OF WATER

Salt Water

CURRENTS

No Current
Light Current
Strong Current
Ripping Current

AVG. DEPTH

23 m

VISIBILITY

19 m

This data is provided by divers logging their dives in the mySSI App

TRAINING CENTER



DOWNLOAD THE APP




SCAN HERE

LOG YOUR DIVE



© 3.9084,73.4819

COCOA CORNER



Sorry, no extended description (DECR 3) found for your Training Center.

TRAINING CENTER



DOWNLOAD THE APP iOS | Android



SCAN HERE

LOG YOUR DIVE



📍 3.9070,73.3801

DONGMAS GIRI

Dongmas Giri is a small round reef in the middle of the atoll. A drop off from 1-12 meters on the south side is where there are small bomies covered with compact coral that shelter loads of glass fish. The west side has some beautiful overhangs. Diving with a torch is highly recommended.

Frequently seen: Turtles, Octopus, Nudibranchs, Big Groupers, Pipe fish on the south side, Black corals, and schools of yellow back fusilier.



📍 SITE TYPE

Pinnacle, Needle, Seamount

🤿 SPORT

Scuba

📊 LEVEL

Beginner
Advanced
Expert

🚤 ACCESSIBILITY

Boat Dive

🌊 BODY OF WATER

Salt Water

🌀 CURRENTS

No Current
Light Current
Strong Current

⬇️ AVG. DEPTH

21 m

👁️ VISIBILITY

17 m

This data is provided by divers logging their dives in the mySSI App

TRAINING CENTER



DOWNLOAD THE APP





SCAN HERE

LOG YOUR DIVE



© 3.9070,73.3801

DONGMAS GIRI



Sorry, no extended description (DECR 3) found for your Training Center.

TRAINING CENTER



DOWNLOAD THE APP iOS | Android



SCAN HERE

LOG YOUR DIVE



📍 3.8978,73.4517

EN MADI GIRI

This dive site is in the channel of Lohifushi, with a sandy bottom between 15 - 25 meters. You can dive both sides of the 50-meter large sand channel. In the sand, you can find many coral blocks.

Frequently seen: White tip reef sharks, Turtles, Shells, Sweetlips, Bannerfish, schooling fish, Nudibranchs, and, depending on the currents, Manta rays.



SITE TYPE

Pinnacle, Needle, Seamount
Drift Dive
Cleaning Station

SPORT

Scuba

LEVEL

Beginner
Advanced
Expert

ACCESSIBILITY

Boat Dive

BODY OF WATER

Salt Water

CURRENTS

No Current
Light Current
Strong Current
Ripping Current

AVG. DEPTH

18 m

VISIBILITY

15 m

This data is provided by divers logging their dives in the mySSI App

TRAINING CENTER



DOWNLOAD THE APP



SCAN HERE LOG YOUR DIVE



3.8978,73.4517

EN MADI GIRI



Sorry, no extended description (DECR 3) found for your Training Center.

TRAINING CENTER



DOWNLOAD THE APP iOS | Android



SCAN HERE

LOG YOUR DIVE











📍 3.8835,73.3825

FANA THILA

This is a small inside reef, with a drop off on the west side and lots of overhangs. A torch is recommended. This site is full of hard corals on the top reef and is one of the best sites known for its coral.

Frequently Seen: Octopus, Turtles, Scorpionfish, and schooling fusiliers that are hunted by Blue fin trevallys or Tunas, and lots of snappers.



 SITE TYPE	 SPORT	 LEVEL	 ACCESSIBILITY
Pinnacle, Needle, Seamount	Scuba	Beginner Advanced Expert	Boat Dive
 BODY OF WATER	 CURRENTS	 AVG. DEPTH	 VISIBILITY
Salt Water	No Current Light Current Ripping Current	18 m	18 m

This data is provided by divers logging their dives in the mySSI App

TRAINING CENTER



DOWNLOAD THE APP




SCAN HERE LOG YOUR DIVE



📍 3.8835,73.3825

FANA THILA



Sorry, no extended description (DECR 3) found for your Training Center.

TRAINING CENTER



DOWNLOAD THE APP iOS | 📱



SCAN HERE

LOG YOUR DIVE



3.8684,73.3612

FIHALHOHI BERU THILA

Fihalhohi Beru is a beautiful thila on the outside reef. There are many schools of fish and often big fish if there is some current. Around the overhangs on the west side you might encounter nurse sharks. Taking a torch is recommended.

Frequently spotted: Napoleon wrasse, Stingrays closer to reef or at the bottom, Turtles, Scorpionfish, Nudibranches.



SITE TYPE

Pinnacle, Needle, Seamount

SPORT

Scuba

LEVEL

Beginner
Advanced
Expert

ACCESSIBILITY

Shore/Beach
Boat Dive

BODY OF WATER

Salt Water

CURRENTS

No Current
Light Current

AVG. DEPTH

20 m

VISIBILITY

13 m

This data is provided by divers logging their dives in the mySSI App

TRAINING CENTER



DOWNLOAD THE APP




SCAN HERE

LOG YOUR DIVE



© 3.8684,73.3612

FIHALHOHI BERU THILA



Sorry, no extended description (DECR 3) found for your Training Center.

TRAINING CENTER



DOWNLOAD THE APP iOS | Android



SCAN HERE

LOG YOUR DIVE



📍 3.8765,73.3608

FIHALOHI KANDU

At the outside reef of Fihalohi, a gentle slope goes down to 20 meters. In the sandy bottom there are stone corals and, within it, shelter loads of glassfish and cleaning shrimps.

Frequently Seen: Whitetip reef sharks and stingrays on the sandy bottom, turtles, and eagle rays cruising in the shallower reef.



📍 SITE TYPE

Wall/Drop Off

🤿 SPORT

Scuba

📏 LEVEL

Advanced
Expert

🚤 ACCESSIBILITY

Boat Dive

🌊 BODY OF WATER

Salt Water

🌀 CURRENTS

No Current

⬇️ AVG. DEPTH

23 m

👁️ VISIBILITY

30 m

This data is provided by divers logging their dives in the mySSI App

TRAINING CENTER



DOWNLOAD THE APP iOS | 🤖




SCAN HERE

LOG YOUR DIVE



📍 3.8765,73.3608

FIHALOHI KANDU



Sorry, no extended description (DECR 3) found for your Training Center.

TRAINING CENTER



DOWNLOAD THE APP [iOS](#) | [Android](#)



SCAN HERE LOG YOUR DIVE



📍 3.8895,73.4691

GURAIIDHOO CORNER

One of the interesting attractions during the east monsoon, this site offers a wide variety of big fish life. The entire channel is a marine protected area. Depending on the strength of the current, be well prepared for several downstream currents and some washing machines when drifting to the inside channel.

Grey reef sharks, eagle rays, turtles, big tunas, white tip sharks, barracudas and occasional visits by whale sharks and mantas.



SITE TYPE

Wall/Drop Off
Drift Dive
Macro Spot
Cleaning Station

SPORT

Extended Range (XR)
Freediving
Scuba

LEVEL

Beginner
Advanced
Expert

ACCESSIBILITY

Shore/Beach
Boat Dive

BODY OF WATER

Salt Water

CURRENTS

No Current
Light Current
Strong Current
Ripping Current

AVG. DEPTH

26 m

VISIBILITY

19 m

This data is provided by divers logging their dives in the mySSI App

TRAINING CENTER



DOWNLOAD THE APP




SCAN HERE

LOG YOUR DIVE



📍 3.8895,73.4691

GURAIIDHOO CORNER



Sorry, no extended description (DECR 3) found for your Training Center.

TRAINING CENTER



DOWNLOAD THE APP [iOS](#) [Android](#)



SCAN HERE

LOG YOUR DIVE



📍 3.8874,73.3542

IHI REEF

Nice outside reef wall with a lot of sea life to see and find until a depth of 20 meters. Beautiful overhangs between 8 to 18 meters. Very nice for underwater photography. Torch is highly recommended.

Frequently seen sea life: Turtles, Reef sharks, Napoleon wrasse, Lionfish, Nudibranchs, Octopus, Halimeda ghost pipefish, Dogtooth tuna... and a lot of colorful fish!



📍 SITE TYPE

Wall/Drop Off
Drift Dive

🤿 SPORT

Scuba

📊 LEVEL

Beginner
Advanced
Expert

🚤 ACCESSIBILITY

Boat Dive

🌊 BODY OF WATER

Salt Water

🌀 CURRENTS

No Current

⬇️ AVG. DEPTH

25 m

👁️ VISIBILITY

20 m

This data is provided by divers logging their dives in the mySSI App

TRAINING CENTER



DOWNLOAD THE APP iOS | 🤖




SCAN HERE

LOG YOUR DIVE



📍 3.8874,73.3542

IHI REEF



Sorry, no extended description (DECR 3) found for your Training Center.

TRAINING CENTER



DOWNLOAD THE APP iOS | 📱



SCAN HERE

LOG YOUR DIVE




📍 3.8995,73.3664

JUMAKO THILA

Long inside reef with different coral blocks and sandy areas. Many table corals and hard coral formations with a depth varying between 2 to 24 meters.

Frequently seen sea life:
Nursesharks, Moray eels, Turtles, Nudibranches, Lobsters, Schooling fish, White tip sharks...



📍 SITE TYPE

Pinnacle, Needle,
Seamount
Drift Dive

🤿 SPORT

Scuba

📊 LEVEL

Beginner
Advanced
Expert

🚤 ACCESSIBILITY

Boat Dive

🌊 BODY OF WATER

Salt Water

🌀 CURRENTS

Light Current

⬇️ AVG. DEPTH

18 m

👁️ VISIBILITY

15 m

This data is provided by divers logging their dives in the mySSI App

TRAINING CENTER



DOWNLOAD THE APP





SCAN HERE

LOG YOUR DIVE



📍 3.8995,73.3664

JUMAKO THILA



Sorry, no extended description (DECR 3) found for your Training Center.

TRAINING CENTER



DOWNLOAD THE APP iOS | 📱



SCAN HERE LOG YOUR DIVE



📍 3.9122,73.4162

KALHU THILA

Kalhu Thila is situated right in the center of the atoll and is a small pinnacle with lots of soft corals and overhangs. This is the perfect site to do your night dive. The pinnacle starts from 3 meters and drops down to 28 meters.

During night dives you can frequently spot colorful Feather stars, Flatworms, Nudibranchs, lots of different kind of shrimps and crabs, and Lionfish in action.



📍 SITE TYPE

Pinnacle, Needle,
Seamount
Night Dive

🤿 SPORT

Scuba

📏 LEVEL

Beginner
Advanced
Expert

🚤 ACCESSIBILITY

Boat Dive

🌊 BODY OF WATER

Salt Water

🌀 CURRENTS

No Current
Light Current
Strong Current
Ripping Current

⬇️ AVG. DEPTH

23 m

👁️ VISIBILITY

20 m

This data is provided by divers logging their dives in the mySSI App

TRAINING CENTER



DOWNLOAD THE APP iOS | 🤖





SCAN HERE

LOG YOUR DIVE



📍 3.9122,73.4162

KALHU THILA



Sorry, no extended description (DECR 3) found for your Training Center.

TRAINING CENTER



DOWNLOAD THE APP [iOS](#) | [Android](#)



SCAN HERE LOG YOUR DIVE



📍 3.9054,73.4766

KANDOOMA CAVES

Nice channel dive with many overhangs in around 20 meters depth. One of the overhangs at 20 meters has an opening at the ceiling with a window at 10 meters. Torch highly recommended. Many turtles seen here!

Frequently seen marine life: green turtles, grey reef sharks, eagle and mobula rays, barracuda, nurse sharks, giant trevally, dogtooth tunas and nudibranchs.



🏠 SITE TYPE

Wall/Drop Off
Drift Dive
Cavern/Cave

🏊 SPORT

Freediving
SCR - Semi-Closed
Rebreather
Scuba

📊 LEVEL

Beginner
Advanced
Expert

🚤 ACCESSIBILITY

Boat Dive

🌊 BODY OF WATER

Salt Water

🌀 CURRENTS

No Current
Light Current
Strong Current
Ripping Current

⬇️ AVG. DEPTH

24 m

👁️ VISIBILITY

17 m

This data is provided by divers logging their dives in the mySSI App

TRAINING CENTER



DOWNLOAD THE APP





SCAN HERE LOG YOUR DIVE



📍 3.9054,73.4766

KANDOOMA CAVES



Sorry, no extended description (DECR 3) found for your Training Center.

TRAINING CENTER



DOWNLOAD THE APP iOS | 📱



SCAN HERE LOG YOUR DIVE



📍 3.9067,73.4799

KANDOOMA THILA

This "thila" is in the middle of the kandooma kandu. From 2000 to 2009 this dive site was ranked 10th in the world for shark diving. The top of the reef is full of hard coral. The sides of the "thila" are covered with soft corals. The currents are strong here so this site is highly recommended for Advanced and Nitrox divers.

There are many species to encounter including schools of eagle rays, white tip sharks, barracudas, green turtles, and grey reef sharks. Tiger sharks are a guest appearance.



🏠 SITE TYPE

Wall/Drop Off
Pinnacle, Needle,
Seamount
Drift Dive
Macro Spot
Cleaning Station

🏊 SPORT

Extended Range (XR)
Freediving
SCR - Semi-Closed
Rebreather
Scuba

📏 LEVEL

Advanced
Expert

🚤 ACCESSIBILITY

Shore/Beach
Boat Dive

🌊 BODY OF WATER

Salt Water

🌀 CURRENTS

No Current
Light Current
Strong Current
Ripping Current

↓ AVG. DEPTH

28 m

👁 VISIBILITY

18 m

This data is provided by divers logging their dives in the mySSI App

TRAINING CENTER



DOWNLOAD THE APP iOS | 🤖




SCAN HERE LOG YOUR DIVE



© 3.9067,73.4799

KANDOOMA THILA



This is often said to be one of the best dive sites in the Maldives, and one of the best shark dive sites in the world. This is a pinnacle dive that is relatively small and shaped like a teardrop. There is a channel that runs between this pinnacle and the reef and normally brings with it large amounts of current. However, this is where most of the action on this dive is. The dive site has a minimum depth of around 13 meters that drops down to around 40 meters. It is covered with many large table corals, coral blocks, and stag horns. The coral blocks are cleaning stations for reef fish and draw in a vast number of marine life that divers can expect to see here. At the western point of the pinnacle is an area that is called Jack Corner for the large amounts of big-eyed jacks in the area. They are not alone, however, and are joined by large groups of

TRAINING CENTER



DOWNLOAD THE APP iOS | Android



SCAN HERE

LOG YOUR DIVE



📍 3.9405,73.3521

KANI CORNER

This outside reef is also called "Balcony" and features big fish. The landscape is beautiful with a lot of small overhangs at 20 meters. Torches are recommended. This site is generally dived in an east - west current.

With a bit of luck you will come across Eagle rays, White tip reef sharks, and Stingrays resting by the sandy bottom, plus Turtles and Napoleons towards the top reef.



🏠 SITE TYPE

Wall/Drop Off
Drift Dive

🤿 SPORT

Scuba

📏 LEVEL

Advanced
Expert

🚤 ACCESSIBILITY

Boat Dive

🌊 BODY OF WATER

Salt Water

🌀 CURRENTS

No Current
Light Current
Strong Current
Ripping Current

⬇️ AVG. DEPTH

23 m

👁️ VISIBILITY

15 m

This data is provided by divers logging their dives in the mySSI App

TRAINING CENTER



DOWNLOAD THE APP




SCAN HERE

LOG YOUR DIVE



© 3.9405,73.3521

KANI CORNER



Sorry, no extended description (DECR 3) found for your Training Center.

TRAINING CENTER



DOWNLOAD THE APP iOS |



SCAN HERE

LOG YOUR DIVE



📍 3.9736,73.4907

KUDA GIRI (WRECK) / POTATO REEF

The Kuda Giri is a very pretty, old wreck accessible by short swim from the pinnacle. The top of the wreck is at 20m depth. It is sitting next to a very well established giri (pinnacle) with lots of small caves and overhangs, this giri is also covered with beautiful hard corals on the east side.

The outside of the ship is covered with corals, algae, sponges, colorful sea squirts, and little fish. The giri offers a great variety of marine life.



📍 SITE TYPE

Wall/Drop Off
Pinnacle, Needle,
Seamount
Night Dive
Macro Spot
Wreck Dive
Cavern/Cave

🏊 SPORT

Extended Range (XR)
Freediving
Scuba

📏 LEVEL

🚤 ACCESSIBILITY

Shore/Beach
Boat Dive

🌊 BODY OF WATER

🌀 CURRENTS

No Current
Light Current
Strong Current
Ripping Current

↓ AVG. DEPTH

25 m

👁 VISIBILITY

18 m

This data is provided by divers logging their dives in the mySSI App

TRAINING CENTER



DOWNLOAD THE APP iOS | 📱




SCAN HERE

LOG YOUR DIVE



© 3.9736,73.4907

**KUDA GIRI (WRECK) /
POTATO REEF**



Sorry, no extended description (DECR 3) found for your Training Center.

TRAINING CENTER



DOWNLOAD THE APP iOS | 



SCAN HERE LOG YOUR DIVE



© 3.5576,72.9214

KUDA RAH THILA

A stunning underwater pinnacle just minutes away from the island of Kuda Rah. This dive site has been declared a protected marine area. The dive site is better for deep dive certified divers and those who are experienced with a bit of current. Nitrox is recommended.

Large schools of snapper hang out on the top of this thila, creating a sea of yellow and blue, schools of fusilier, and batfish are also nearby.



SITE TYPE

Wall/Drop Off
Pinnacle, Needle,
Seamount
Drift Dive
Macro Spot

SPORT

Freediving
Scuba

LEVEL

Advanced
Expert

ACCESSIBILITY

Shore/Beach
Boat Dive

BODY OF WATER

Salt Water

CURRENTS

No Current
Light Current
Strong Current
Ripping Current

AVG. DEPTH

25 m

VISIBILITY

19 m

This data is provided by divers logging their dives in the mySSI App

TRAINING CENTER



DOWNLOAD THE APP





SCAN HERE LOG YOUR DIVE



© 3.5576,72.9214

KUDA RAH THILA



Sorry, no extended description (DECR 3) found for your Training Center.

TRAINING CENTER



DOWNLOAD THE APP iOS |



SCAN HERE

LOG YOUR DIVE



📍 3.9048,73.4515

LARA GIRI

this dive site is located on east side of dive point rannalhi, boat navigation time is 40min. its a very small round giri, you can swim around in one hour

This Giri is a rocky environment with a lot of black sponge corals and Fish swarms including: Napoleon, Tuna, Turtles for example.



🏠 SITE TYPE

Night Dive
Macro Spot
Cleaning Station

🤿 SPORT

Scuba

📏 LEVEL

Beginner
Advanced
Expert

🚤 ACCESSIBILITY

Boat Dive

🌊 BODY OF WATER

Salt Water

🌀 CURRENTS

Light Current

⬇️ AVG. DEPTH

20 m

👁️ VISIBILITY

20 m

This data is provided by divers logging their dives in the mySSI App

TRAINING CENTER



DOWNLOAD THE APP iOS | 🤖



SCAN HERE LOG YOUR DIVE



© 3.9048,73.4515

LARA GIRI



Sorry, no extended description (DECR 3) found for your Training Center.

TRAINING CENTER



DOWNLOAD THE APP iOS | Android



SCAN HERE LOG YOUR DIVE



3.8938,73.4709

LHOSFUSHI KUDA KANDU

Kuda Kandu means small channel and is located north of Guraidhoo channel, it has a very shallow sandy bottom at 12 meters deep and 10 meters wide. It offers colonies of stony and soft corals which give good hide away spots to blue stripe yellow snappers.

Frequently seen marine life: white tip reef sharks, green turtles, napoleon wrasses, Jack fishes, ribbon eels, grey reef sharks and sometimes manta rays.



SITE TYPE

Wall/Drop Off
Drift Dive
Macro Spot
Cleaning Station
Snorkeling

SPORT

Extended Range (XR)
Scuba

LEVEL

Beginner
Advanced
Expert

ACCESSIBILITY

Boat Dive

BODY OF WATER

Salt Water

CURRENTS

No Current
Light Current
Strong Current
Ripping Current

AVG. DEPTH

25 m

VISIBILITY

20 m

This data is provided by divers logging their dives in the mySSI App

TRAINING CENTER



DOWNLOAD THE APP




SCAN HERE LOG YOUR DIVE



📍 3.8938,73.4709

LHOSFUSHI KUDA KANDU



Sorry, no extended description (DECR 3) found for your Training Center.

TRAINING CENTER



DOWNLOAD THE APP iOS | 🤖



SCAN HERE

LOG YOUR DIVE



📍 3.8644,73.3618

LOHI KANDU THILA

The outside of this long and narrow thila is covered of hard corals and offers a great variety of marine life. Dolphins are often spotted playing in this area.

Frequently seen marine life: nurse sharks, turtles, stingrays, lionfish, sweelips, schools of fish, dolphins.



SITE TYPE

Pinnacle, Needle,
Seamount
Drift Dive

SPORT

LEVEL

Advanced
Expert

ACCESSIBILITY

BODY OF WATER

Salt Water

CURRENTS

AVG. DEPTH

m

VISIBILITY

m

This data is provided by divers logging their dives in the mySSI App

TRAINING CENTER



DOWNLOAD THE APP





SCAN HERE LOG YOUR DIVE



📍 3.8644,73.3618

LOHI KANDU THILA



Sorry, no extended description (DECR 3) found for your Training Center.

TRAINING CENTER



DOWNLOAD THE APP iOS | 📱



SCAN HERE

LOG YOUR DIVE



📍 3.8884,73.3766

MACARO FANA THILA

This is a small inside reef with a drop off on the west side. This site is full of holes and overhangs in between 5 - 12 meters. Sponges and black coral are abundant. Diving with a torch is highly recommended.

Frequently seen: Hawksbill Turtles, Nudibranchs, schools of Fusiliers, Moray eels, Clown fish, and Blue fin trevallies in action passing by.



🪸 SITE TYPE

Pinnacle, Needle, Seamount
Macro Spot

🤿 SPORT

Scuba

📏 LEVEL

Beginner
Advanced

🚤 ACCESSIBILITY

Boat Dive

🌊 BODY OF WATER

Salt Water

🌀 CURRENTS

No Current
Light Current

⬇️ AVG. DEPTH

23 m

👁️ VISIBILITY

22 m

This data is provided by divers logging their dives in the mySSI App

TRAINING CENTER



DOWNLOAD THE APP





SCAN HERE

LOG YOUR DIVE



© 3.8884,73.3766

MACARO FANA THILA



Sorry, no extended description (DECR 3) found for your Training Center.

TRAINING CENTER



DOWNLOAD THE APP iOS |



SCAN HERE LOG YOUR DIVE



📍 3.9457,73.3526

MAGU 2

When the current starts coming in from the west side of the atoll, you better not miss this spectacular dive site! It is a pinnacle a thila but very large with a shallow top reef. This dive site has one of the best fish life combinations from very tiny to very large.

Grey reef sharks, white tip reef sharks, nurse sharks, eagle rays, turtles and tiger sharks.



SITE TYPE

Wall/Drop Off
Pinnacle, Needle,
Seamount
Drift Dive
Macro Spot
Cleaning Station
Snorkeling

SPORT

Scuba

LEVEL

Advanced

ACCESSIBILITY

Shore/Beach
Boat Dive

BODY OF WATER

Salt Water

CURRENTS

No Current
Light Current
Strong Current
Ripping Current

AVG. DEPTH

25 m

VISIBILITY

21 m

This data is provided by divers logging their dives in the mySSI App

TRAINING CENTER



DOWNLOAD THE APP




SCAN HERE

LOG YOUR DIVE



© 3.9457,73.3526

MAGU 2



Sorry, no extended description (DECR 3) found for your Training Center.

TRAINING CENTER



DOWNLOAD THE APP iOS | Android



SCAN HERE

LOG YOUR DIVE



📍 3.8982,73.4739

MEDHU FARU

Beautiful outside reef dive. Many big and small coral blocks between 5-15 meters with a gentle drop off going down to 30 meters. Best to be dived in an East to West current.

Frequently seen: White tip reef sharks, green sea turtle, long fin banner fish, cruising eagle rays, and Napoleon wrasse.



🏠 SITE TYPE

Wall/Drop Off
Drift Dive
Macro Spot

🤿 SPORT

Extended Range (XR)
Scuba

📊 LEVEL

Beginner
Advanced
Expert

🚤 ACCESSIBILITY

Boat Dive

🌊 BODY OF WATER

Salt Water

🌀 CURRENTS

No Current
Light Current
Strong Current
Ripping Current

⬇️ AVG. DEPTH

24 m

👁️ VISIBILITY

19 m

This data is provided by divers logging their dives in the mySSI App

TRAINING CENTER



DOWNLOAD THE APP





SCAN HERE

LOG YOUR DIVE



📍 3.8982,73.4739

MEDHU FARU



Sorry, no extended description (DECR 3) found for your Training Center.

TRAINING CENTER



DOWNLOAD THE APP iOS | 📱



SCAN HERE

LOG YOUR DIVE



📍 3.9045,73.4018

POINT THILA

This is a small reef situated inside the atoll with a drop-off on the west side. The reef is full of holes and overhangs, with sponges and black corals. A torch and camera are highly recommended.

Frequently seen: Octopus, Hawksbill Turtles, schooling fish, a lot of macro stuff like Nudibranchs and Flatworms.



📍 SITE TYPE

Pinnacle, Needle, Seamount
Macro Spot

🤿 SPORT

Scuba

📊 LEVEL

Beginner
Advanced
Expert

🚤 ACCESSIBILITY

Boat Dive

🌊 BODY OF WATER

Salt Water

🌀 CURRENTS

Light Current
Strong Current

⬇️ AVG. DEPTH

22 m

👁️ VISIBILITY

16 m

This data is provided by divers logging their dives in the mySSI App

TRAINING CENTER



DOWNLOAD THE APP iOS | 🤖




SCAN HERE

LOG YOUR DIVE



© 3.9045,73.4018

POINT THILA



Sorry, no extended description (DECR 3) found for your Training Center.

TRAINING CENTER



DOWNLOAD THE APP iOS | Android



SCAN HERE

LOG YOUR DIVE



📍 3.8900,73.3736

RAM FARU TULU

Two Thilas inside the atoll with many nice overhangs at the north and south east corner between 10 and 20 meters. Many coral blocks and sponges. Torch recommended

Frequently seen: lobsters, stingrays, glassfish, ghost pipefish, withe tip sharks, turtle, schooling fish, moray eels.



🏠 SITE TYPE

Wall/Drop Off
Pinnacle, Needle,
Seamount
Drift Dive
Macro Spot

👁️ SPORT

📊 LEVEL

Beginner
Advanced
Expert

🚶 ACCESSIBILITY

🌊 BODY OF WATER

Salt Water

🌀 CURRENTS

⬇️ AVG. DEPTH

m

👁️ VISIBILITY

m

This data is provided by divers logging their dives in the mySSI App

TRAINING CENTER



DOWNLOAD THE APP [iOS](#) | [Android](#)




SCAN HERE

LOG YOUR DIVE



© 3.8900,73.3736

RAM FARU TULU



Sorry, no extended description (DECR 3) found for your Training Center.

TRAINING CENTER



DOWNLOAD THE APP iOS |



SCAN HERE

LOG YOUR DIVE



📍 3.8893,73.3648

RAM FARU

Outside reef with an interesting "entrance" into the channel. Big blocks at 20 meters as well as hard corals. Great variety of marine life. Torch highly recommended.

Frequently seen marine life: white tip reef sharks, hawksbill turtles, dolphins, eagle rays, napoleon wrasses, schools of bannerfish



🏠 SITE TYPE

Wall/Drop Off
Drift Dive

🤿 SPORT

Freediving
Scuba

📏 LEVEL

Beginner

🚤 ACCESSIBILITY

Shore/Beach
Boat Dive

🌊 BODY OF WATER

Salt Water

🌀 CURRENTS

Light Current
Strong Current

⬇️ AVG. DEPTH

21 m

👁️ VISIBILITY

21 m

This data is provided by divers logging their dives in the mySSI App

TRAINING CENTER



DOWNLOAD THE APP iOS | 🤖




SCAN HERE

LOG YOUR DIVE



📞 3.8893,73.3648

RAM FARU



Sorry, no extended description (DECR 3) found for your Training Center.

TRAINING CENTER



DOWNLOAD THE APP iOS | 📱



SCAN HERE

LOG YOUR DIVE




📍 3.9110,73.4248

RAN THILA

Ran Thila is an underwater knoll, with a gentle slope on the north-east and East side and a drop off on the west side with a lot of overhangs and caves in between 5-20 meters. A torch is recommended.

Lots of colorful soft corals in the overhangs and caves. This is a very good dive site to spot macro stuff like Nudibranchs or flatworms. With a bit of luck you can come across Frogfish.



📍 SITE TYPE

Pinnacle, Needle,
Seamount
Macro Spot

🤿 SPORT

Freediving
Scuba

📊 LEVEL

Beginner
Advanced
Expert

🚤 ACCESSIBILITY

Boat Dive

🌊 BODY OF WATER

Salt Water

🌀 CURRENTS

No Current
Light Current
Strong Current

⬇️ AVG. DEPTH


23 m

👁️ VISIBILITY

19 m

This data is provided by divers logging their dives in the mySSI App

TRAINING CENTER



DOWNLOAD THE APP iOS | 🤖




SCAN HERE

LOG YOUR DIVE



© 3.9110,73.4248

RAN THILA



Sorry, no extended description (DECR 3) found for your Training Center.

TRAINING CENTER



DOWNLOAD THE APP iOS | 



SCAN HERE

LOG YOUR DIVE



📞 3.8227,73.3709

RANI CORNER

Rani Corner is a beautiful inner reef dive with a wall starting at around 5 meters and gradually sloping down till 30 meters, with lots of overhangs in between 10-25 meters with great hard and soft corals.

Frequently Seen: Napoleon wrasse, Whitetip reef shark, Moray Eel, Fish Schools, Hawksbill Turtles, and, with luck, Ribbon Eels.



📍 SITE TYPE

Wall/Drop Off

🤿 SPORT

Scuba

📊 LEVEL

Beginner
Advanced
Expert

🚤 ACCESSIBILITY

Boat Dive

🌊 BODY OF WATER

Salt Water

🌀 CURRENTS

No Current
Light Current

⬇️ AVG. DEPTH

24 m

👁️ VISIBILITY

20 m

This data is provided by divers logging their dives in the mySSI App

TRAINING CENTER



DOWNLOAD THE APP




SCAN HERE

LOG YOUR DIVE



☎ 3.8227,73.3709

RANI CORNER



Sorry, no extended description (DECR 3) found for your Training Center.

TRAINING CENTER



DOWNLOAD THE APP iOS | 📱



SCAN HERE

LOG YOUR DIVE



📍 3.8106,73.3821

RANI KAN

South west corner of Rihiveli island. This divesite at the corner of the wide channel is a perfect place to observe grey reef sharks. Can be dived with outgoing and incoming current. Offers beautiful overhangs teaming with life.

Frequently seen marine life: grey reef sharks, eagle rays, lobsters, tunas, giant trevallies, schools of fish, moray eels, octopus...



🏠 SITE TYPE

Wall/Drop Off
Drift Dive
Cavern/Cave

🤿 SPORT

Scuba

📏 LEVEL

Beginner
Advanced
Expert

🚤 ACCESSIBILITY

Boat Dive

🌊 BODY OF WATER

Salt Water

🌀 CURRENTS

No Current
Light Current

⬇️ AVG. DEPTH

21 m

👁️ VISIBILITY

18 m

This data is provided by divers logging their dives in the mySSI App

TRAINING CENTER



DOWNLOAD THE APP iOS | 🤖



SCAN HERE

LOG YOUR DIVE



📍 3.9120,73.3506

RANNALHI CAVES

Drop off located at the corner and at the outside reef with a lot of small and very big overhangs from 5 meters to 20 meters. Whip corals inside the channel and many anemones.

Frequently seen marine life:
Napoleon, Jackfish, schools of fish, Cowries, Moray eels, Sweetlips, Nudibranches, White tip sharks, Halimeda ghost pipefish



📍 SITE TYPE

Wall/Drop Off
Drift Dive

🤿 SPORT

Scuba

📊 LEVEL

Beginner
Advanced
Expert

🚤 ACCESSIBILITY

Shore/Beach
Boat Dive

🌊 BODY OF WATER

Salt Water

🌀 CURRENTS

No Current
Light Current
Strong Current

⬇️ AVG. DEPTH

20 m

👁️ VISIBILITY

18 m

This data is provided by divers logging their dives in the mySSI App

TRAINING CENTER



DOWNLOAD THE APP iOS | 🤖





SCAN HERE

LOG YOUR DIVE



© 3.9120,73.3506

RANNALHI CAVES



Sorry, no extended description (DECR 3) found for your Training Center.

TRAINING CENTER



DOWNLOAD THE APP iOS |



SCAN HERE

LOG YOUR DIVE



© 3.9025,73.3597

RANNALHI HOUSE REEF

This is a very good dive site for all kinds of divers, starting with a gentle slope in the sandy bottom and then moving on to the reef which is quite widespread, with a maximum depth of 17 meters. Since its also a nursery for juveniles, some trevallys coming in to feed.

Lots of colorful reef fish which include, Sweetlips, Emperors, Mackerels, and schools of fusiliers. With a bit of luck you can come across Rays, Turtles, and Whitetip reef sharks.



SITE TYPE

Pinnacle, Needle, Seamount
Night Dive
Snorkeling

SPORT

Extended Range (XR)
Freediving
Scuba

LEVEL

Beginner
Advanced

ACCESSIBILITY

Shore/Beach
Boat Dive

BODY OF WATER

Salt Water

CURRENTS

No Current
Light Current
Strong Current
Ripping Current

AVG. DEPTH

15 m

VISIBILITY

16 m

This data is provided by divers logging their dives in the mySSI App

TRAINING CENTER



DOWNLOAD THE APP




SCAN HERE

LOG YOUR DIVE



© 3.9025,73.3597

RANNALHI HOUSE REEF



Sorry, no extended description (DECR 3) found for your Training Center.

TRAINING CENTER



DOWNLOAD THE APP [iOS](#) | [Android](#)



SCAN HERE

LOG YOUR DIVE



📍 3.9041,73.3574

RANNALHI JETTY

Rannalhi Jetty lies on the Northern Tip of Rannalhi Island - easiest entry point would be from the beach itself. The underwater topography offers a maximum depth of 25 meters, the reef structure creates various reef potholes with a sandy bottom, surrounded by coral blocks and several smaller Giris to dive around.

Many nurse sharks, black- and whitetip sharks, also sting- and eagle rays and a big variety of fish. Many sea sponges in different sizes growing along the seabed, many hard coral blocks.



📍 SITE TYPE

Pinnacle, Needle, Seamount
Night Dive
Macro Spot
Snorkeling

🤿 SPORT

Scuba

📊 LEVEL

Beginner
Advanced
Expert

🏠 ACCESSIBILITY

Shore/Beach

🌊 BODY OF WATER

Salt Water

🌀 CURRENTS

Light Current

⬇️ AVG. DEPTH

17 m

👁️ VISIBILITY

8 m

This data is provided by divers logging their dives in the mySSI App

TRAINING CENTER



DOWNLOAD THE APP iOS | 🤖




SCAN HERE LOG YOUR DIVE



© 3.9041,73.3574

RANNALHI JETTY



Nice, easy to dive site. The reef slopes down from the beach to a maximum of 25 meters and offers a widespread reef structure just in front of Rannalhi. As soon as you enter the water you'll find some nurse sharks, white- and blacktip and also grey reef sharks, accompanied by sting- and eagle rays. Usually there is a big variety of fish, sharks and rays to be found. The underwater topography offers some amazing coral formations and a variety of different reef fishes. There is many sponges in various sizes to be found on the sea bed. Set your compass to straight South to reach back towards your entry point. Please keep an eye/ ear on boat traffic and carry your SMB.

TRAINING CENTER



DOWNLOAD THE APP iOS |



SCAN HERE

LOG YOUR DIVE



3.9115,73.3692

RANNALHI KUDA GIRI

Small Giri with beautiful coral blocks on the west side. This giri is covered with fields of anemone and different types of anemone fish. Easy dive.

Frequently seen marine life: schooling fish, hawksbill turtles, white tip sharks, octopus, scorpionfish, nudibranchs



SITE TYPE

Pinnacle, Needle, Seamount
Macro Spot

SPORT

Scuba

LEVEL

Beginner
Advanced
Expert

ACCESSIBILITY

Boat Dive

BODY OF WATER

Salt Water

CURRENTS

No Current
Light Current
Strong Current

AVG. DEPTH

19 m

VISIBILITY

16 m

This data is provided by divers logging their dives in the mySSI App

TRAINING CENTER



DOWNLOAD THE APP




SCAN HERE LOG YOUR DIVE



© 3.9115,73.3692

RANNALHI KUDA GIRI



Sorry, no extended description (DECR 3) found for your Training Center.

TRAINING CENTER



DOWNLOAD THE APP iOS | Android



SCAN HERE

LOG YOUR DIVE



📍 3.8143,73.3825

RIHIVELHI CAVES

Beautiful inner reef dive with lots of overhangs between 10 and 25 meters. Great hard on the reef and nice colorful soft corals in the overhangs. Torch highly recommended.

Frequently seen marine life: Napoleons, white tip reef sharks, fish schools, turtles, shells, moray eels, lobster, halimeda ghost pipe fish...



 **SITE TYPE**

 **SPORT**

 **LEVEL**

 **ACCESSIBILITY**

Scuba

Advanced

Boat Dive

 **BODY OF WATER**

 **CURRENTS**

 **AVG. DEPTH**

 **VISIBILITY**

Salt Water

No Current
Light Current

20 m

22 m

This data is provided by divers logging their dives in the mySSI App

TRAINING CENTER



DOWNLOAD THE APP  




SCAN HERE LOG YOUR DIVE



© 3.8143,73.3825

RIHIVELHI CAVES



Sorry, no extended description (DECR 3) found for your Training Center.

TRAINING CENTER



DOWNLOAD THE APP iOS | 



SCAN HERE

LOG YOUR DIVE



📍 3.8215,73.3955

RIHIVELI WRECK

The Rihiveli wreck is a 45 meters long steel freighter with interesting marine life around. The visibility is mostly not the best but there are chances to see manta rays there.

Frequently seen: big pufferfish, groupers, blue fin trevallies, sweetlips, manta rays, stingrays, nurse sharks.



🏠 SITE TYPE

Wreck Dive

🤿 SPORT

Scuba

📊 LEVEL

Beginner
Advanced
Expert

🚤 ACCESSIBILITY

Boat Dive

🌊 BODY OF WATER

Salt Water

🌀 CURRENTS

Light Current

⬇️ AVG. DEPTH

20 m

👁️ VISIBILITY

18 m

This data is provided by divers logging their dives in the mySSI App

TRAINING CENTER



DOWNLOAD THE APP iOS | 🤖




SCAN HERE LOG YOUR DIVE



📍 3.8215,73.3955

RIHIVELI WRECK



Sorry, no extended description (DECR 3) found for your Training Center.

TRAINING CENTER



DOWNLOAD THE APP iOS | 📱



SCAN HERE

LOG YOUR DIVE



📍 3.9479,73.3525

VAAGALI FARU SOUTH

Beautiful channel dive with the option to dive the outside reef. Very nice coral blocks surrounded by sandy areas inside the channel. Depth between 5 to 20 meters. Torch and camera recommended.

Frequently seen marine life: mobula rays, reef fish, napoleons, turtles, schools of fish, sharks, eagle rays...



🏊 SITE TYPE

Wall/Drop Off
Drift Dive

🏊 SPORT

📊 LEVEL

Beginner
Advanced
Expert

🏠 ACCESSIBILITY

🌊 BODY OF WATER

Salt Water

🌀 CURRENTS

⬇️ AVG. DEPTH

m

👁️ VISIBILITY

m

This data is provided by divers logging their dives in the mySSI App

TRAINING CENTER



DOWNLOAD THE APP iOS | 🤖




SCAN HERE LOG YOUR DIVE



© 3.9479,73.3525

VAAGALI FARU SOUTH



Sorry, no extended description (DECR 3) found for your Training Center.

TRAINING CENTER



DOWNLOAD THE APP iOS | Android



SCAN HERE

LOG YOUR DIVE



📍 3.9505,73.3540

VAAGALI KANDU

This is a good drift dive in the channel of Vaagali. The reef starts at 5 meters and drops down to the sandy bottom to 28 meters. Lots of overhangs are found in between 10-20 meters with black corals and soft corals. A dive light is highly recommended.

Frequently Seen: Whitetip reef sharks, Grey reef sharks, Stingrays, Eagle rays, Napoleon wrasse, and Turtles.



🏊 SITE TYPE

Wall/Drop Off
Drift Dive

🤿 SPORT

Scuba

📏 LEVEL

Beginner
Advanced
Expert

🚤 ACCESSIBILITY

Boat Dive

🌊 BODY OF WATER

Salt Water

🌀 CURRENTS

Light Current

⬇️ AVG. DEPTH

22 m

👁️ VISIBILITY

15 m

This data is provided by divers logging their dives in the mySSI App

TRAINING CENTER



DOWNLOAD THE APP




SCAN HERE

LOG YOUR DIVE



© 3.9505,73.3540

VAAGALI KANDU



Sorry, no extended description (DECR 3) found for your Training Center.

TRAINING CENTER



DOWNLOAD THE APP iOS |



SCAN HERE

LOG YOUR DIVE



3.9278,73.3496

VAAGALI OUTSIDE

Easy dive site on the outside reef. The drop off (wall) sets back to a large cavity in the reef. Beautiful coral blocks are covered with soft corals. Many species of reef fish are around the rocks. The drop off changes to a sandy area at 20 to 25 meters. Bring your torch and camera!

Frequently seen marine life: sharks, napoleons, moray eels, sweetlips, eagle rays, trevallies, turtles, halimeda ghost pipe fish, nudibranchs, lionfish...



SITE TYPE

Wall/Drop Off
Macro Spot

SPORT

Scuba

LEVEL

Beginner
Advanced
Expert

ACCESSIBILITY

Boat Dive

BODY OF WATER

Salt Water

CURRENTS

Light Current
Strong Current

AVG. DEPTH

23 m

VISIBILITY

12 m

This data is provided by divers logging their dives in the mySSI App

TRAINING CENTER



DOWNLOAD THE APP




SCAN HERE

LOG YOUR DIVE



© 3.9278,73.3496

VAAGALI OUTSIDE



Sorry, no extended description (DECR 3) found for your Training Center.

TRAINING CENTER



DOWNLOAD THE APP iOS |



SCAN HERE

LOG YOUR DIVE



📍 3.9382,73.3739

VAAGALI THILA

Small thila in the Vaageli channel. You can dive around within one hour. The thila has many blocks and nice terraces. The top of the thila is at 10 meters

Frequently seen marine life: white tip sharks, eagle rays, octopus, flatworms, lionfish, schooling fish, nudibranchs, shrimps.



🪸 SITE TYPE

Pinnacle, Needle, Seamount
Drift Dive
Macro Spot

🤿 SPORT

Extended Range (XR)
Scuba

📏 LEVEL

Beginner
Advanced
Expert

🚤 ACCESSIBILITY

Boat Dive

🌊 BODY OF WATER

Salt Water

🌀 CURRENTS

No Current
Light Current
Strong Current

⬇️ AVG. DEPTH

22 m

👁️ VISIBILITY

16 m

This data is provided by divers logging their dives in the mySSI App

TRAINING CENTER



DOWNLOAD THE APP



SCAN HERE LOG YOUR DIVE



© 3.9382,73.3739

VAAGALI THILA



Sorry, no extended description (DECR 3) found for your Training Center.

TRAINING CENTER



DOWNLOAD THE APP iOS | 📱



SCAN HERE

LOG YOUR DIVE



📍 3.9059,73.4460

VAGGIRI

Vaggiri is a great dive site for every diver, especially those who love to see small life and have longer dives. There are overhangs, small caves and swim throughs. The formation of this giri is very unique and a perfect place to try out deep dives for the first time.

Frequently seen marine life:

Anemone fishes, groupers, frogfish, ornate ghost pipe fish, school of bat fishes, stonefish, and scorpionfish.



🏠 SITE TYPE

Wall/Drop Off
Pinnacle, Needle,
Seamount
Night Dive
Macro Spot
Snorkeling

🤿 SPORT

Scuba

📊 LEVEL

Beginner
Advanced
Expert

🚤 ACCESSIBILITY

Boat Dive

🌊 BODY OF WATER

Salt Water

🌀 CURRENTS

No Current
Light Current
Strong Current
Ripping Current

⬇️ AVG. DEPTH

20 m

👁️ VISIBILITY

17 m

This data is provided by divers logging their dives in the mySSI App

TRAINING CENTER



DOWNLOAD THE APP




SCAN HERE

LOG YOUR DIVE



📍 3.9059,73.4460

VAGGIRI



Sorry, no extended description (DECR 3) found for your Training Center.

TRAINING CENTER



DOWNLOAD THE APP iOS | 📱



SCAN HERE

LOG YOUR DIVE



📍 3.9091,73.3728

VALE GIRI

Mid sized Giri with lots of beautiful soft oral on the south and east side. Various sandy areas with blocks and nice table corals. Ideal place for snorkelers too.

Frequently seen: turtles, fish schools, sweetlips, scorpionfishes, nudibranches, fusiliers, moray eels, shrimps.



SITE TYPE

Pinnacle, Needle,
Seamount
Macro Spot

SPORT

Scuba

LEVEL

Beginner
Advanced

ACCESSIBILITY

Shore/Beach
Boat Dive

BODY OF WATER

Salt Water

CURRENTS

No Current
Light Current
Strong Current

AVG. DEPTH

19 m

VISIBILITY

16 m

This data is provided by divers logging their dives in the mySSI App

TRAINING CENTER



DOWNLOAD THE APP



SCAN HERE

LOG YOUR DIVE



© 3.9091,73.3728

VALE GIRI



Sorry, no extended description (DECR 3) found for your Training Center.

TRAINING CENTER



DOWNLOAD THE APP iOS | Android

